

Wiltshire Highways
Maintenance Programme
Pewsey Area Board
2024/25 – 2029/30
Version 1

PEWSEY AREA BOARD

ID	Road number	lifecycle number	General description	Description from	Description to	Treatment	Length	Year
976247	A338	PEWS_20_0002a	A338 BURBAGE TO COUNTY BOUNDARY phase 1	BURBAGE ROUNDABOUT	COUNTY BOUNDARY	SURFACE DRESSING	11648	2024/25
976247	A338	PEWS_20_0002b	A338 BURBAGE TO COUNTY BOUNDARY phase 2	BURBAGE ROUNDABOUT	COUNTY BOUNDARY	SURFACE DRESSING	11648	2024/25
976334	A345	PEWS_22_0002	MARKET PLACE/NORTH ST/MARLBOROUGH ROAD	40MPH PEWSEY	B3087 HIGH ST	SURFACING	790	2024/25
977122	C74	PEWS_25_0007	C74 BROOK STREET, GREAT BEDWYN	FOSBURY NEW ROAD	HAM	SURFACING	610	2024/25
977125	C8	PEWS_22_0003	WILCOT ROAD	A345 MARLBOROUGH ROAD	WOODBOROUGH RD JUNCTION AREA APPX HSE NO 94	SURFACING	780	2024/25
977395	UC	PEWS_24_0005	VICARAGE LANE UPAVON	A342 BEND	END OF ADOPTED EXTENT	MICRO ASPHALT	180	2024/25
977396	UC	PEWS_24_0004	CHARLTON ST PETER	DEVIZES ROAD	ALL VILLAGE	SURFACE DRESSING	420	2024/25
979309	UC	PEWS_26_0002	VALE ROAD /OLD HOSPITAL ROAD	JUNCTION A345	JUNCTION C8	MICRO ASPHALT	535	2024/25
976335	A345	PEWS_25_0009	A354 MARLBOROUGH RD	OLD HOSPITAL ROAD ROUNDABOUT	LONGHOPE	CARRIAGEWAY REPAIRS	800	2025/26
976517	A4	MARL_25_0004	A4 FROXFIELD TO COUNTY BOUNDARY	BREWHOUSE LANE	COUNTY BOUNDARY	SURFACING	900	2025/26
976811	C197	PEWS_24_0008	SHALBOURNE A338 CARVERS HILL TO A338 MILL LANE	A338 CARVERS HILL JUNCTION	A338 MILL LANE JUNCTION	SURFACE DRESSING	2240	2025/26
976821	C241	PEWS_25_0004	THE STREET 30 MPH NORTHEAST TO 30 MPH MARDEN	RESTRICT	RESTRICT	SURFACING	1020	2025/26
977017	C198	PEWS_25_0003	C198 HAM HILL	UC ASHLEY DROVE	30 MPH LIMIT HAM	UNDER REVIEW	1280	2025/26
977121	C74	PEWS_23_0006	C74 JOCKEY GREEN HARDING FARM ROAD TO A338, GREAT BEDWYN	C74 JOCKEY GREEN (FOLLY FARM JUNCTION)	A338 HUNGERFORD ROAD PICADILLY CROSSROADS	SURFACE DRESSING	2200	2025/26

Please note that this programme may be subject to change.

PEWSEY AREA BOARD

ID	Road number	lifecycle number	General description	Description from	Description to	Treatment	Length	Year
977237	UC	PEWS_24_0007	MILL LANE BAGSHOT	ANNETT'S LANE BAGSHOT	A338	SURFACE DRESSING	1230	2025/26
977397	UC	PEWS_25_0006	CASTLE ROAD GREAT BEDWYN	FARM LANE	BROWNS LANE	MILES MACADAM	177	2025/26
976284	A342	PEWS_26_0001	A342 DEVIZES ROAD RUSHALL TO CHARLTON ST PETER	JUNCTION TO CHARLTON	30 MPH RUSHALL	SURFACING	710	2026/27
976760	C88	PEWS_25_0002	ALTON PRIORS TO JUNC C264			UNDER REVIEW	TBC	2026/27
976820	C209	PEWS_24_0009	C209 SPRAY ROAD HAM TO COUNTY BOUNDARY	HAM CROSS	COUNTY BOUNDARY	SURFACE DRESSING	2260	2026/27
976838	C269	PEWS_26_0003	UC WEST WICK FARM TO ROAD MILKHOUSE WATER PART	NORTH OF FAIRFIELD FARM	MILKHOUSE LANE	SPECIALIST CONTRACTOR	310	2026/27
977187	UC	PEWS_25_0008	LADYBIRD LANE (WEST STOWELL)	ALTON ROAD	C264 WEST STOWELL	SURFACE DRESSING	630	2026/27
977210	UC	PEWS_26_0006	LONG DROVE BURBAGE	TASKERS LANE	END	SPECIALIST CONTRACTOR	260	2026/27
977393	UC	PEWS_23_0002	RAFFIN LANE (PEWSEY)	SWAN ROAD	END	SURFACING	470	2026/27
977398	UC	PEWS_25_0005	ASHLEY DROVE	FOSBURY NEW ROAD	HAM	SURFACE DRESSING	2090	2026/27
979062	UC	TIDW_24_0004	TIDCOMBE LANE (TIDCOMBE)	OXENWOOD ROAD	END OF ADOPTED EXTENT	SURFACE DRESSING	1130	2026/27
976911	C74	PEWS_26_0005	BOTTLEY HILL	A338 PICADILLY CROSSROADS	OXENWOOD	SURFACE DRESSING	2630	2027/28
977218	UC	PEWS_26_0004	DARK LANE EAST GRAFTON	EAST GRAFTON URBAN LIMIT	CANAL CROSSING JUNCTION	SURFACE DRESSING	1490	2027/28
1006991	UC	PEWS_27_0001	HUIISH	BACON COPSE X RDS	OARE	SURFACE DRESSING	2770	2027/28
976285	A342	PEWS_24_0002	A342 UPAVON TO RUSHALL	A345 JUNC TO A345 JUNC IN UPAVON	A342DEVIZES ROAD JUNCTION INCLUDING JUNCTION AREA	UNDER REVIEW	1100	TBC

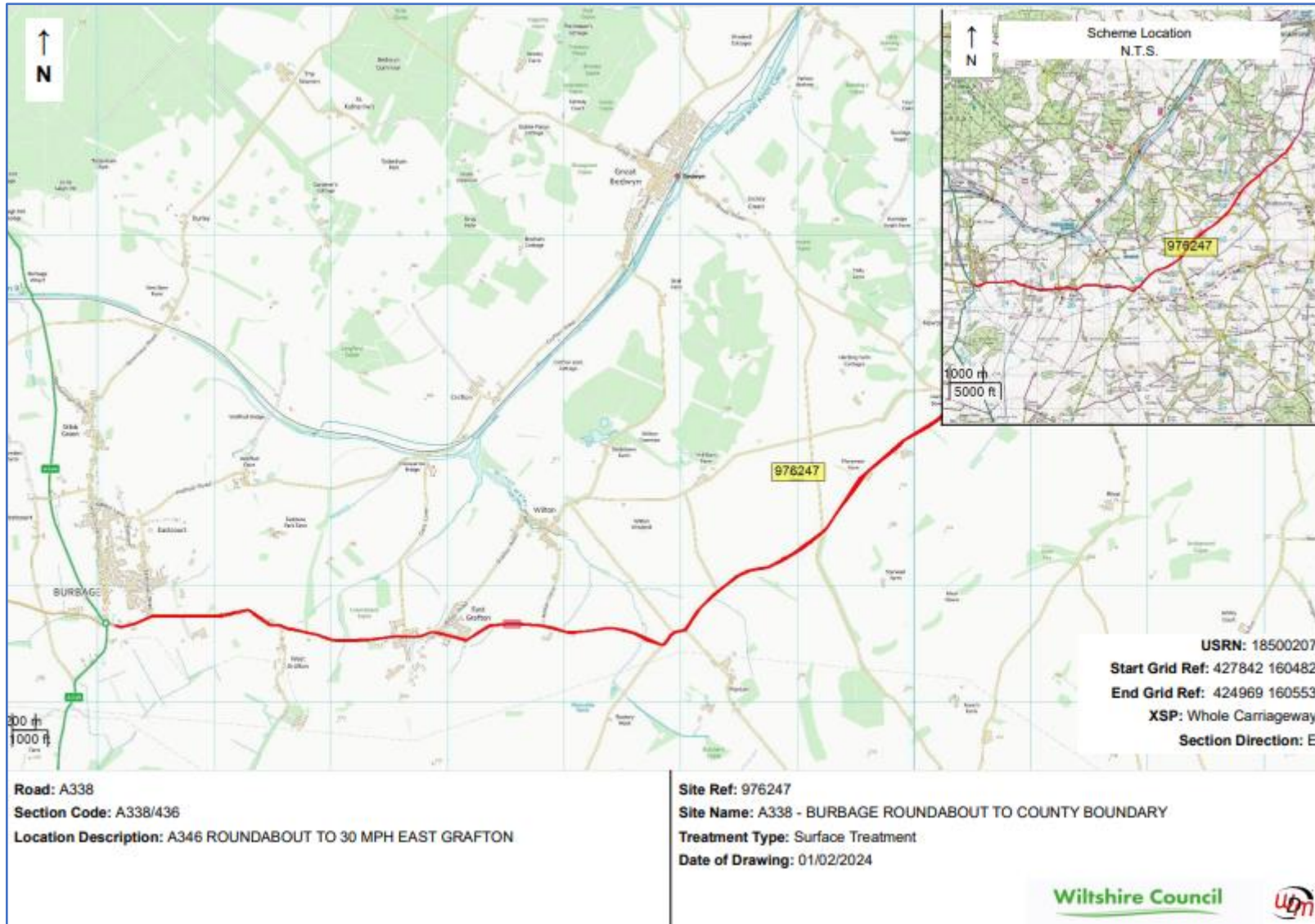
Please note that this programme may be subject to change.

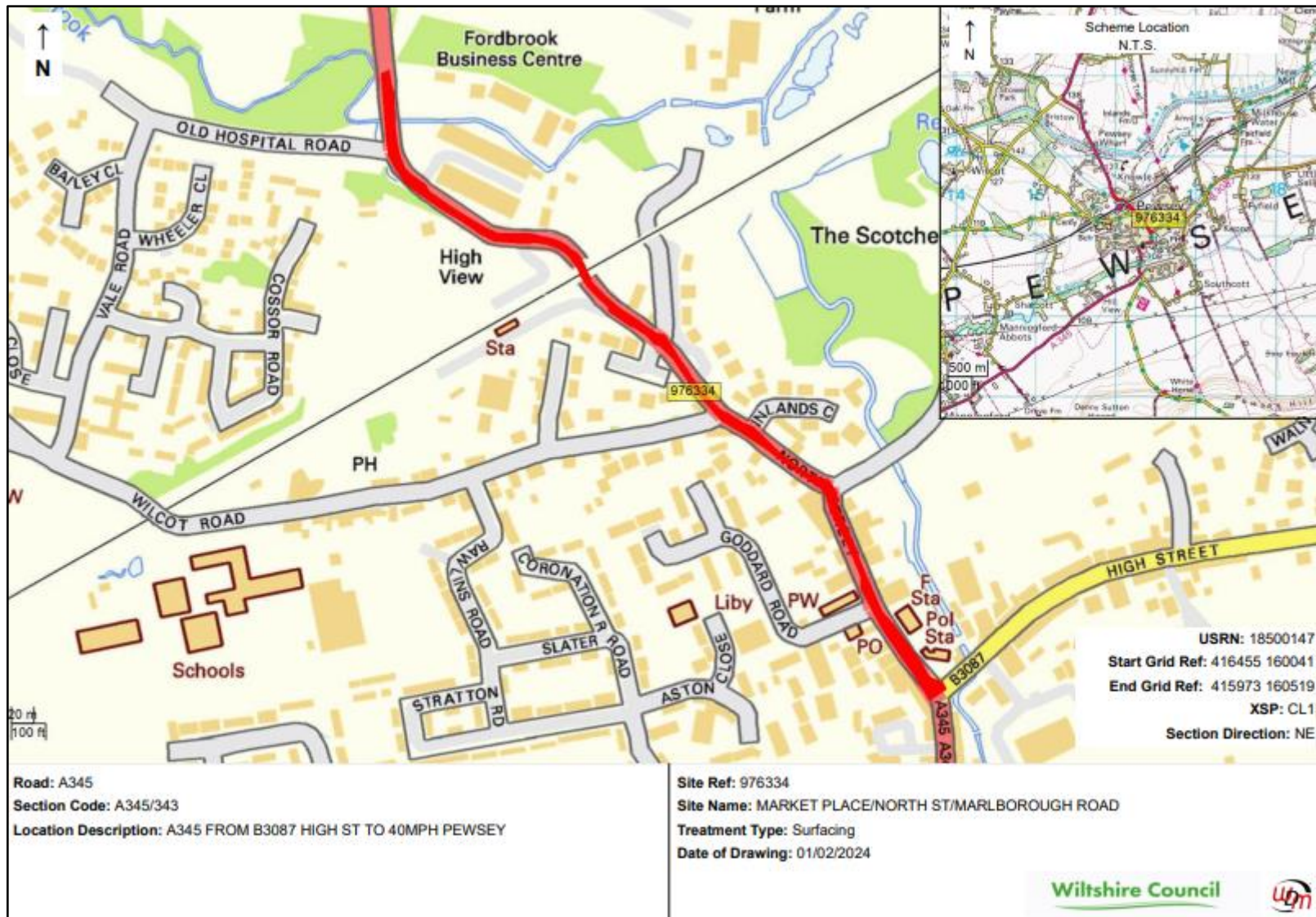
PEWSEY AREA BOARD

ID	Road number	lifecycle number	General description	Description from	Description to	Treatment	Length	Year
976833	C268	PEWS_FF_976833	C268 - C264 DRAYCOT FITZ PAYNE NORTH TO UC HUIISH FARM	C264 DRAYCOT FITZ PAYNE NORTH TO UC HUIISH FARM		UNDER REVIEW	TBC	TBC
977394	UC	PEWS_24_0006	WEXCOMBE VILLAGE	FULL EXTENTS ADOPTED VILLAGE		UNDER REVIEW	865	TBC
979053	A345	PEWS_23_0003	Y JUNCTION NORTH TO 30 MPH (UPAVON)	SPUR TO UPAVON	A342 DEVIZES ROAD (UPAVON)	UNDER REVIEW	680	TBC
1021801	C38	PEW_FF_1021801	C38 - HONEY STREET TO WOODBOROUGH/START OF 20MPH ZONE	30/40 MPH WOODBOROUGH	30 MPH ALTON BARNES SOUTH	UNDER REVIEW	TBC	TBC
1026251	C52	PEW_FF_1026251	C52 - HARE STREET	C52/C261 WOODBOROUGH RD MANNINGFORD AREA	C52/C8 XRDS WILCOT	UNDER REVIEW	TBC	TBC

Please note that this programme may be subject to change.

Site Plans for Proposed 2024/25 Schemes

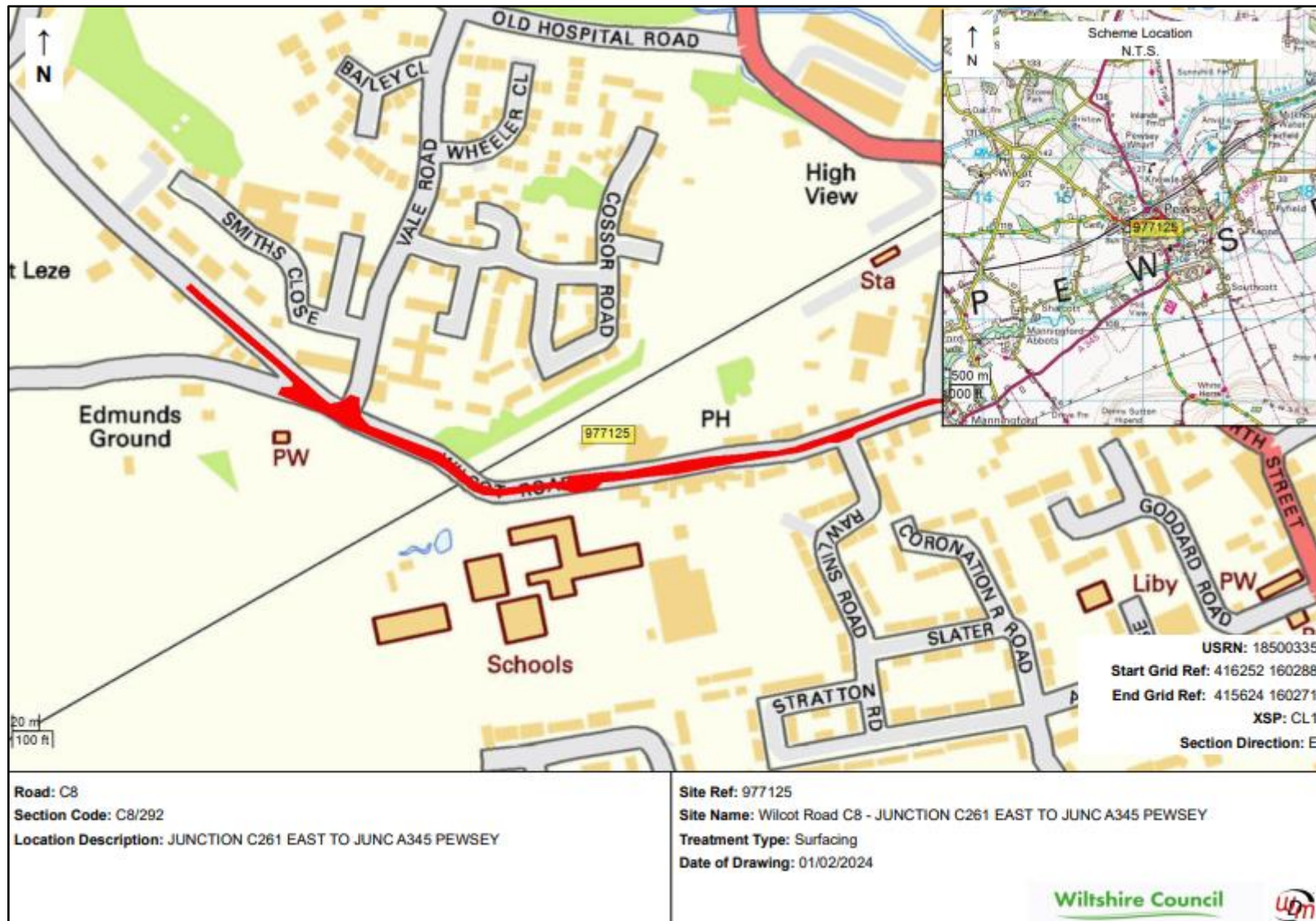


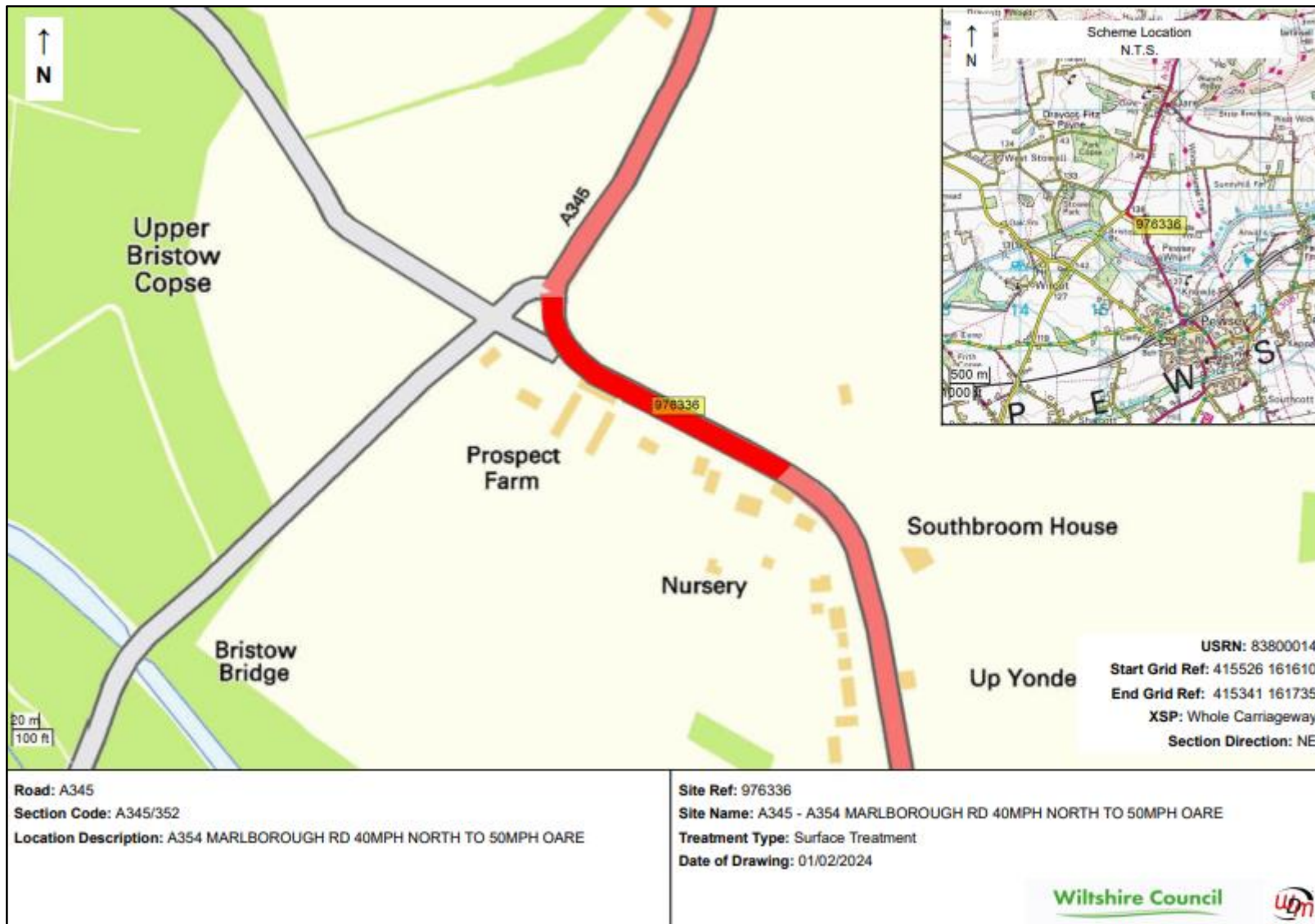


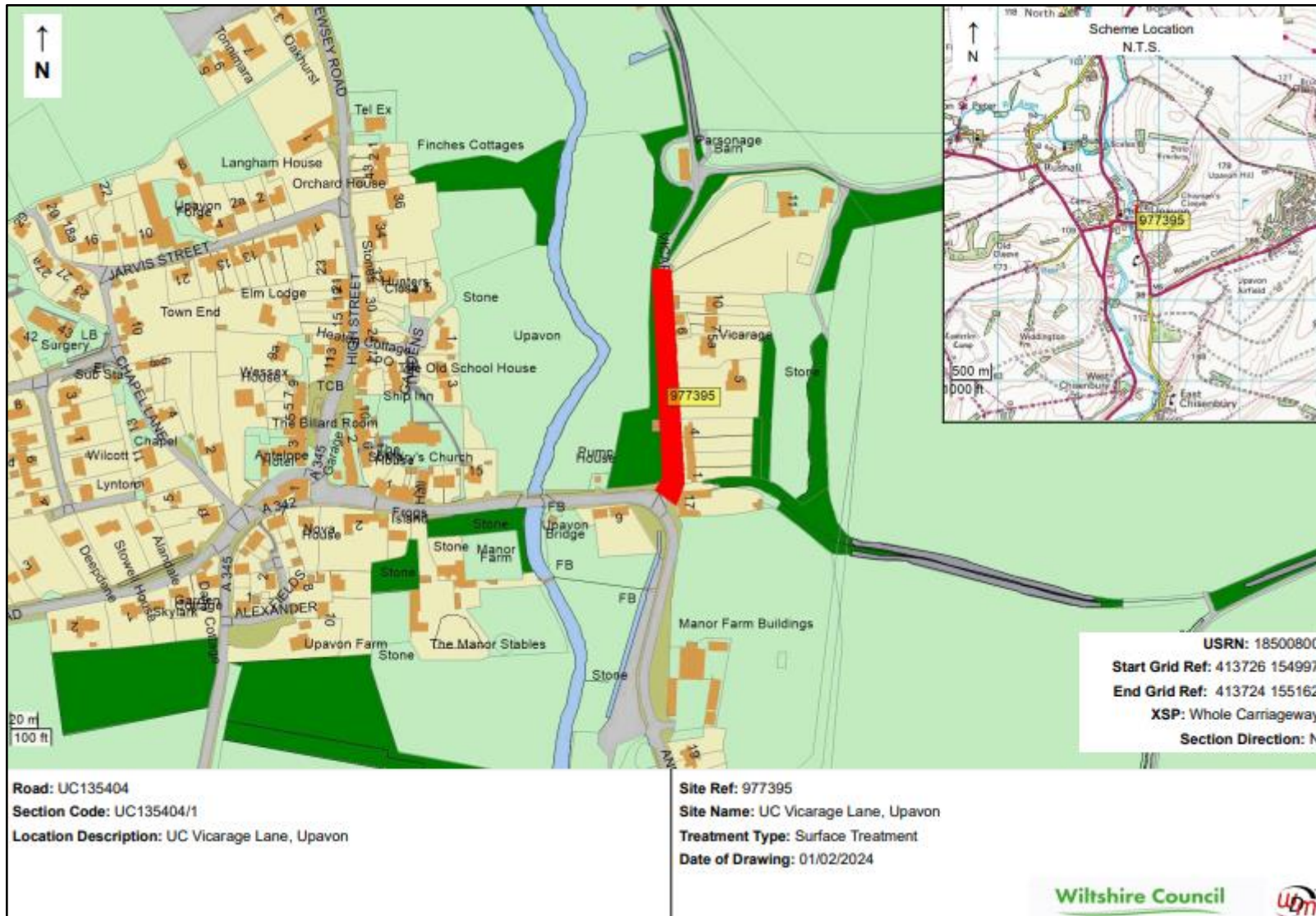


Road: C74
 Section Code: C74/137
 Location Description: C30 (NORTH) TO 30MPH GREAT BEDWYN

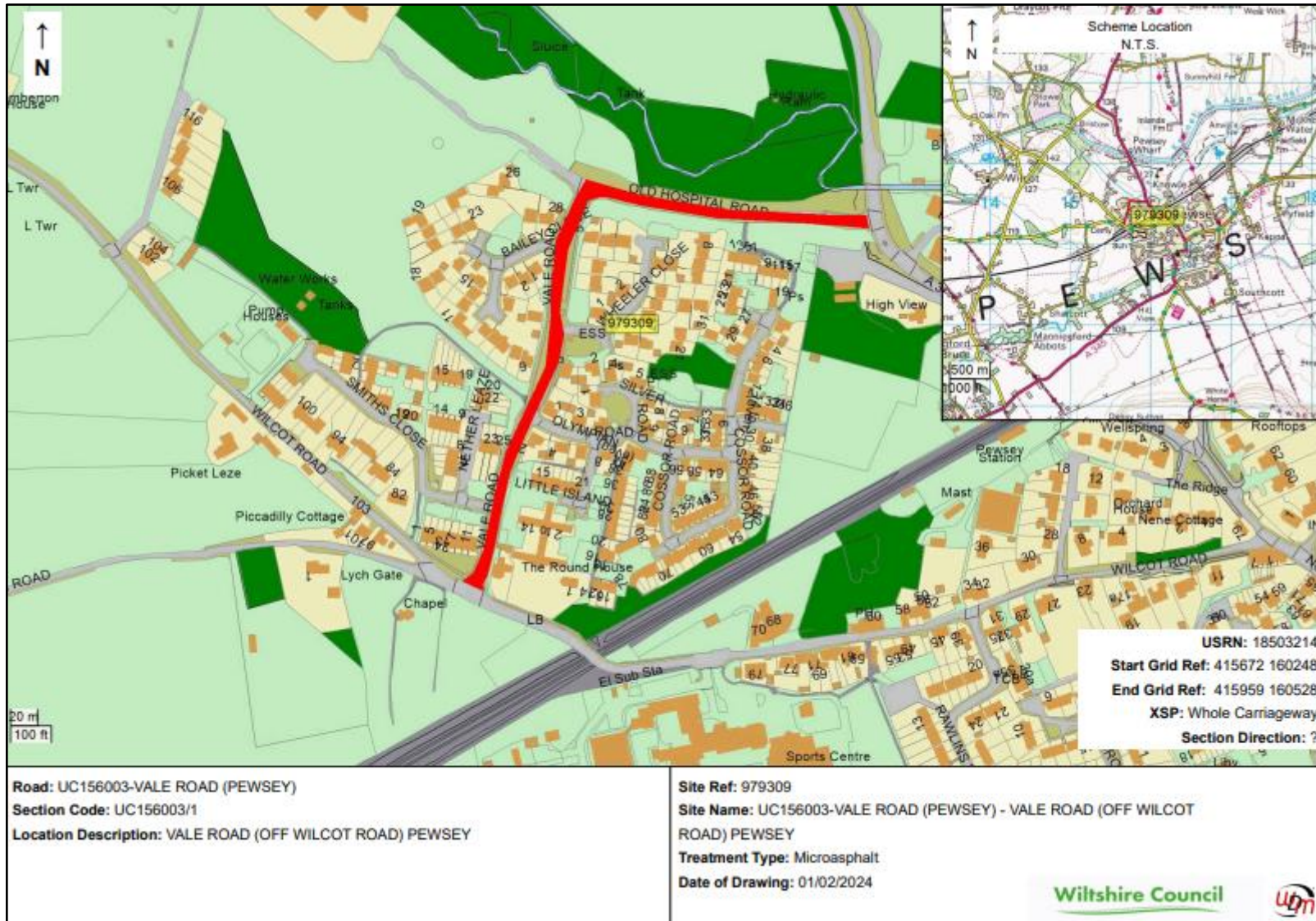
Site Ref: 977122
 Site Name: C74 - BROOK STREET C30 (NORTH) TO 30MPH GREAT BEDWYN
 Treatment Type: Surfacing
 Date of Drawing: 01/02/2024











Increased Highway Investment

In addition to the planned major maintenance sites listed, additional works across Wiltshire will be undertaken using the additional investment in road maintenance provided by Wiltshire Council. This funding will be used in two ways:

- a) To target sites most prone to potholes through a package of road resurfacing and localised repairs. These areas will be identified through analysis of customer reports, pothole repairs and local knowledge of areas of concern from the Local Highways Area Engineers. Special consideration will be given to C road and Unclassified roads.
- b) To undertake preventative maintenance using surface treatments, thereby extending the life of the current surface by up to 7 years. These sites will be identified using condition data.

Work to identify sites is currently underway.